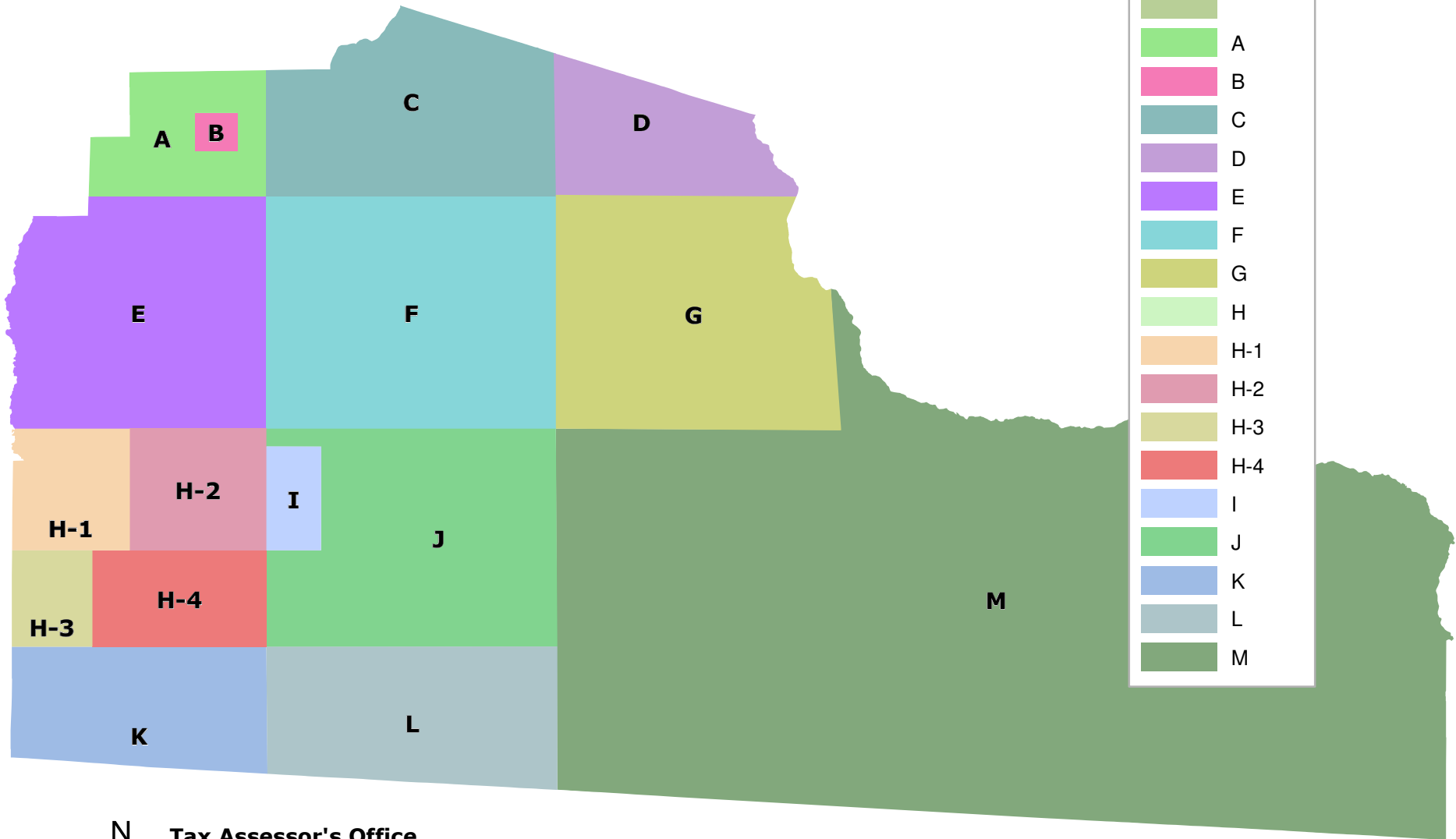


ECHOLS COUNTY

ROAD INDEX



Legend

Echols Index
GRIDS A - M

- A
- B
- C
- D
- E
- F
- G
- H
- H-1
- H-2
- H-3
- H-4
- I
- J
- K
- L
- M



Tax Assessor's Office






Map Designed by Cherre Terry ~ 2010

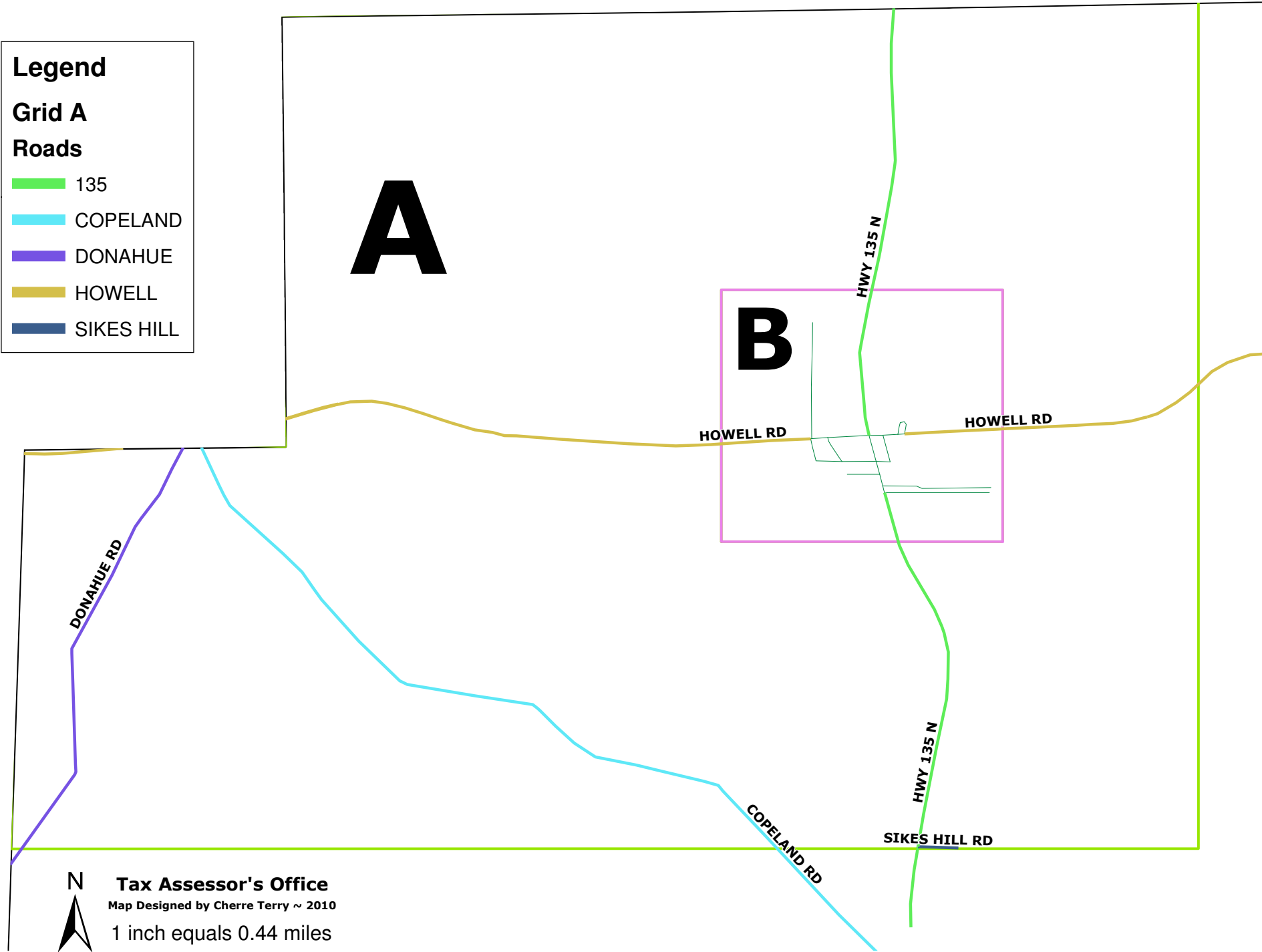
1 inch equals 3.44 miles

Legend

Grid A

Roads

-  135
-  COPELAND
-  DONAHUE
-  HOWELL
-  SIKES HILL



Tax Assessor's Office
 Map Designed by Cherre Terry ~ 2010
 1 inch equals 0.44 miles

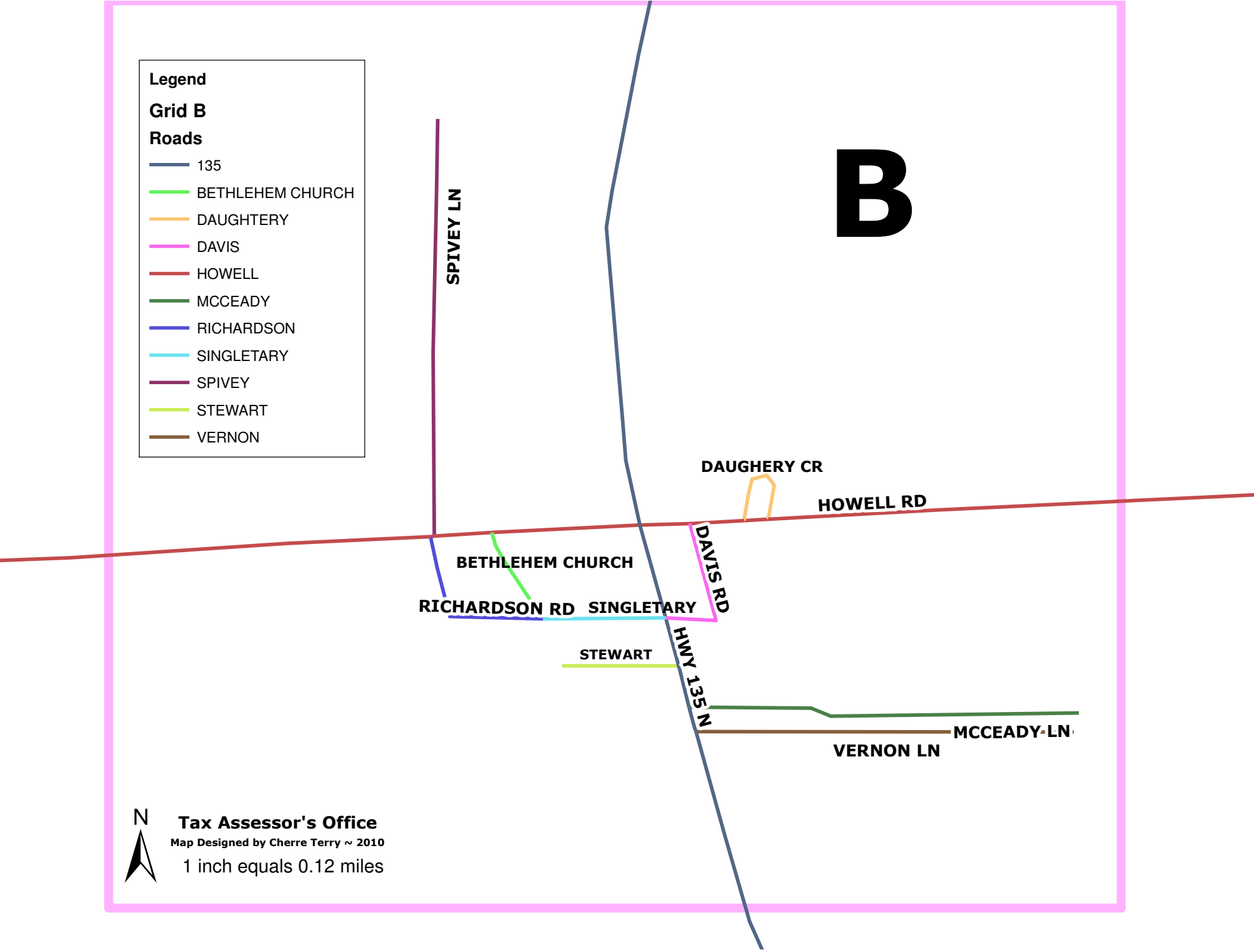
Legend

Grid B

Roads

- 135
- BETHLEHEM CHURCH
- DAUGHTERY
- DAVIS
- HOWELL
- MCCEADY
- RICHARDSON
- SINGLETARY
- SPIVEY
- STEWART
- VERNON

B



Tax Assessor's Office
 Map Designed by Cherre Terry ~ 2010
 1 inch equals 0.12 miles



Tax Assessor's Office
Map Designed by Cherre Terry ~ 2010
1 inch equals 0.69 miles

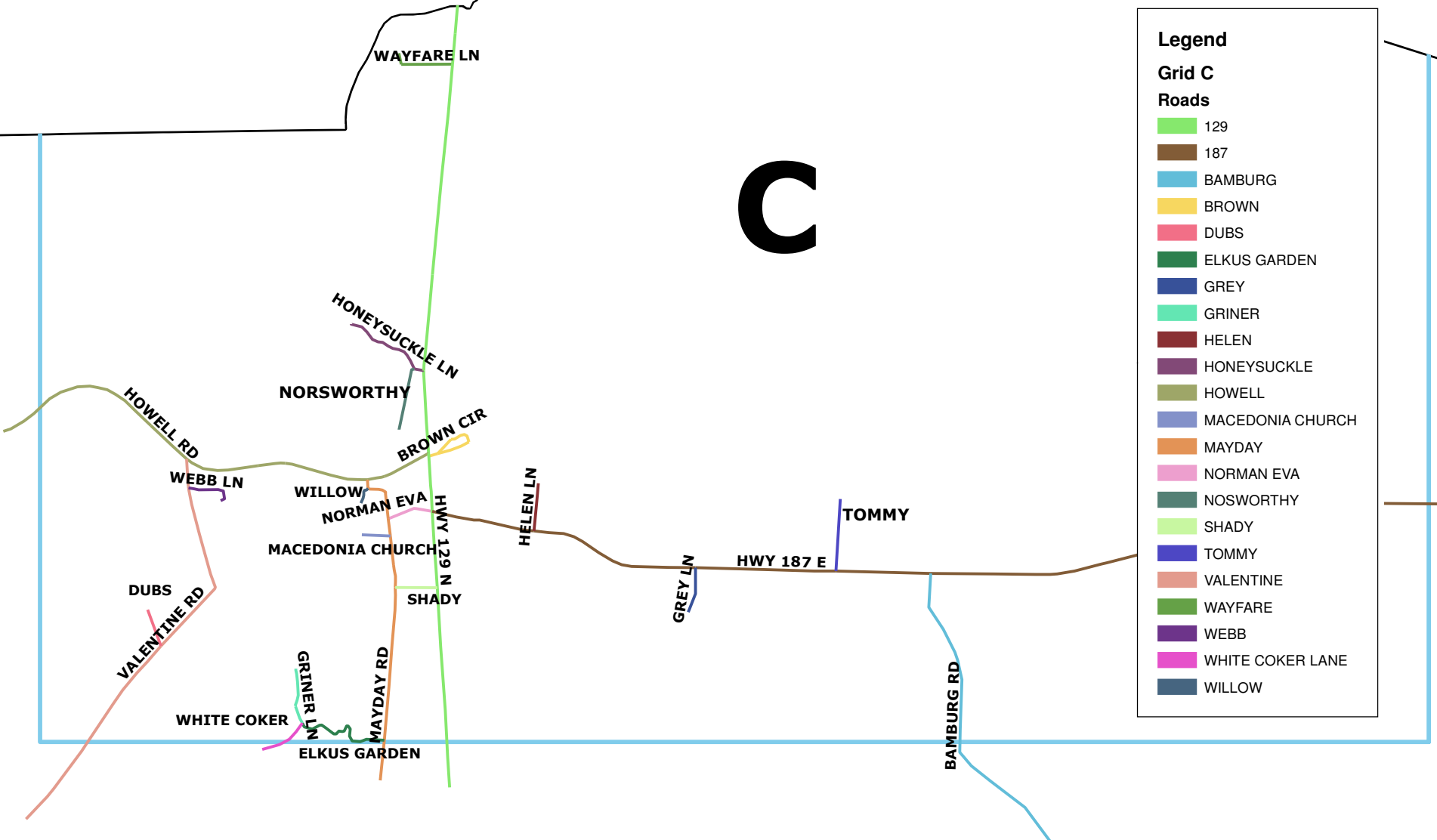
C

Legend

Grid C

Roads

- 129
- 187
- BAMBURG
- BROWN
- DUBS
- ELKUS GARDEN
- GREY
- GRINER
- HELEN
- HONEYSUCKLE
- HOWELL
- MACEDONIA CHURCH
- MAYDAY
- NORMAN EVA
- NOSWORTHY
- SHADY
- TOMMY
- VALENTINE
- WAYFARE
- WEBB
- WHITE COKER LANE
- WILLOW



D

Legend
Grid D
Roads

- 187
- CHAUNCEY
- HENDLEY
- MINNIE
- RAULERSON
- REWIS WILL
- WINSTON

RAULERSON RD

WINSTON

HWY 187 E

WILL REWIS RD

MINNIE RD

CHAUNCEY EXT

CHAUNCEY RD

HENDLEY RD



Tax Assessor's Office
Map Designed by Cherre Terry ~ 2010
1 inch equals 0.55 miles

Tax Assessor's Office
 Map Designed by Cherre Terry ~ 2010
 1 inch equals 0.79 miles

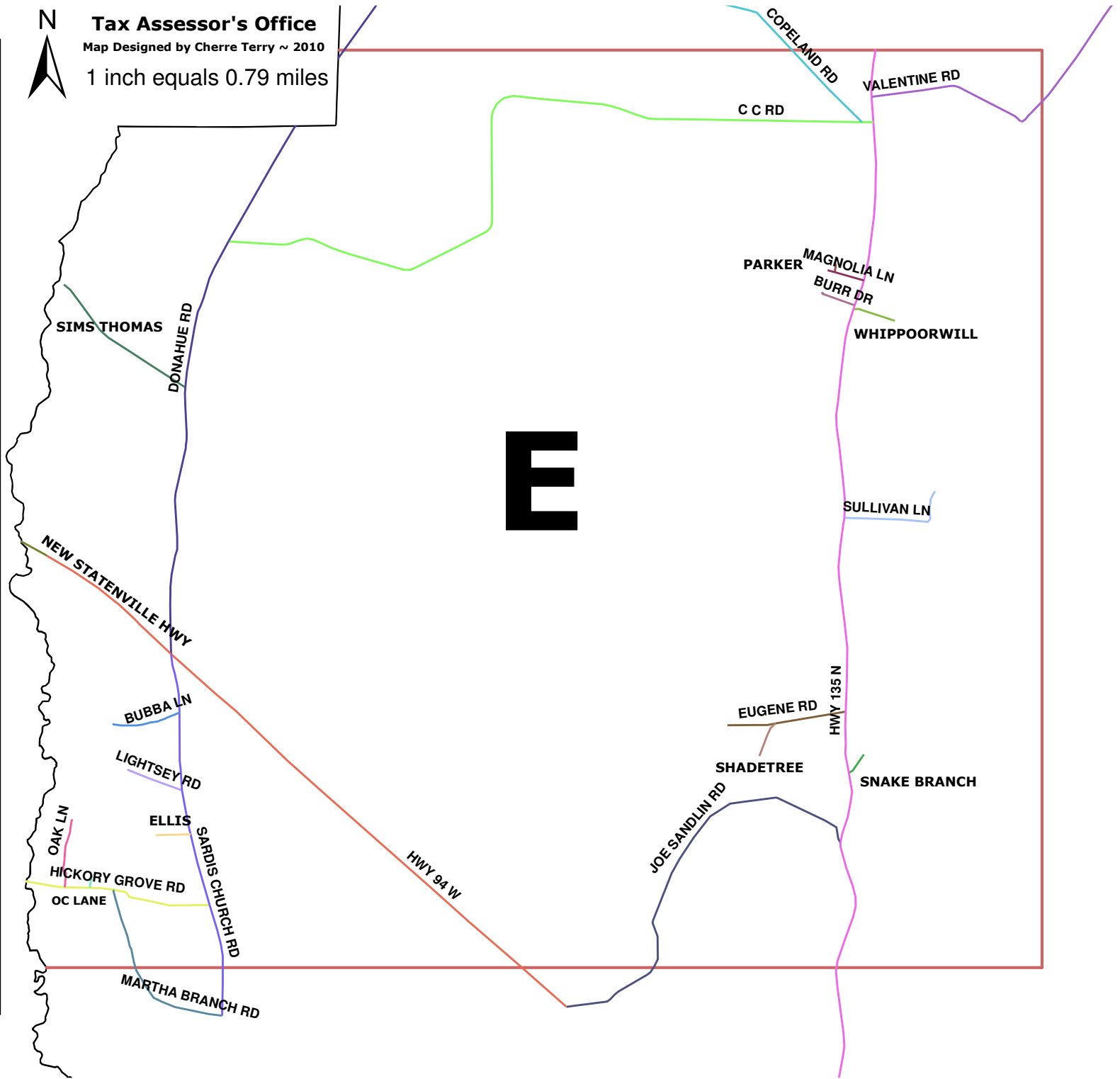


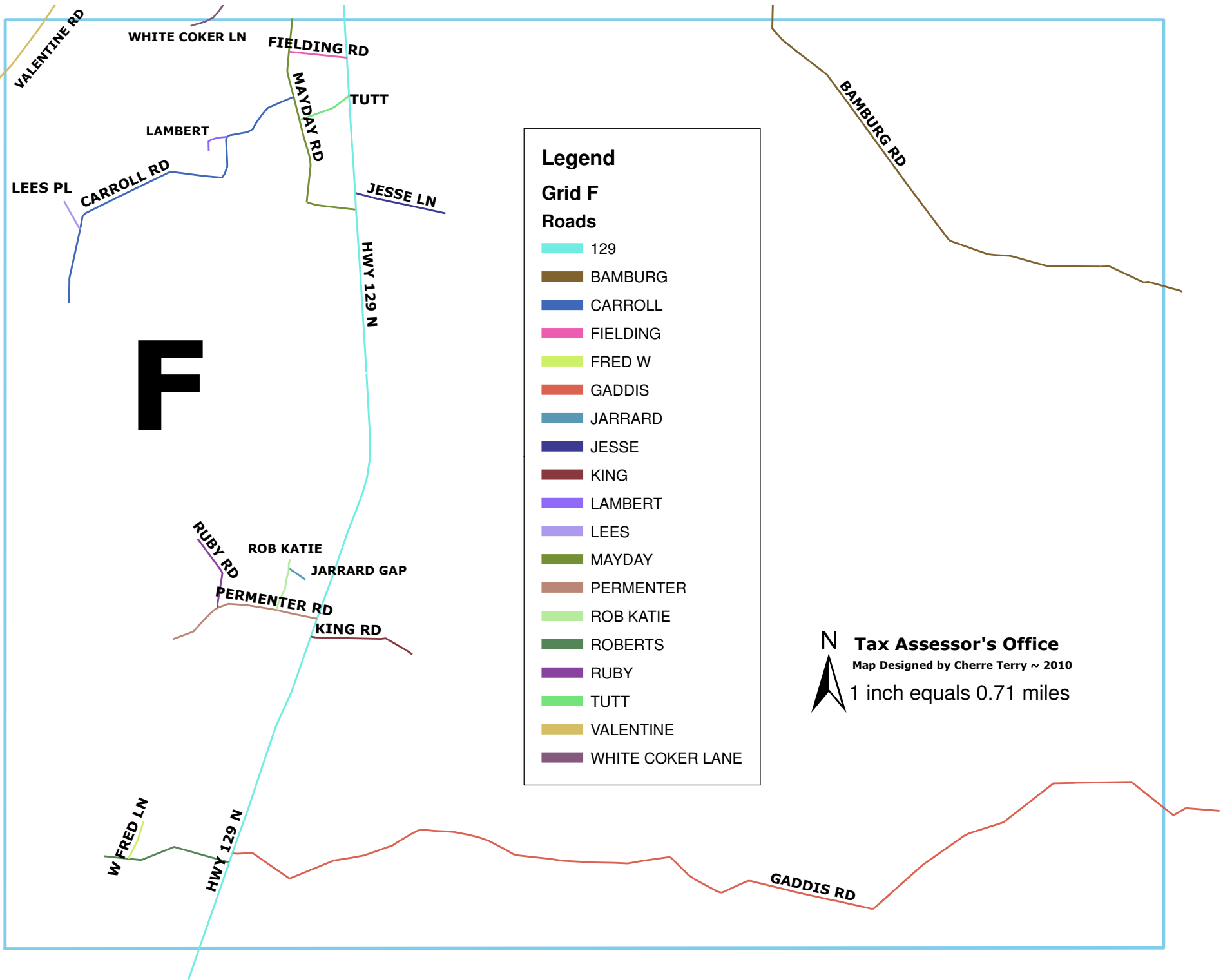
Legend

Grid E

Roads

- 135
- 94
- BUBBA
- BURR
- C C
- COPELAND
- DONAHUE
- ELLIS
- EUGENE
- HICKORY GROVE
- LIGHTSEY
- MAGNOLIA
- MARTHA BRANCH
- NEW STATENVILLE
- O C
- OAK
- PARKER
- SANDLIN JOE
- SARDIS CHURCH
- SHADETREE
- SIMS THOMAS
- SNAKE BRANCH
- SULLIVAN
- VALENTINE
- WHIPPOORWILL





VALENTINE RD

WHITE COKER LN

FIELDING RD

MAYDAY RD

TUTT

LAMBERT

LEES PL

CARROLL RD

JESSE LN

HWY 129 N

BAMBURG RD

RUBY RD

ROB KATIE

JARRARD GAP

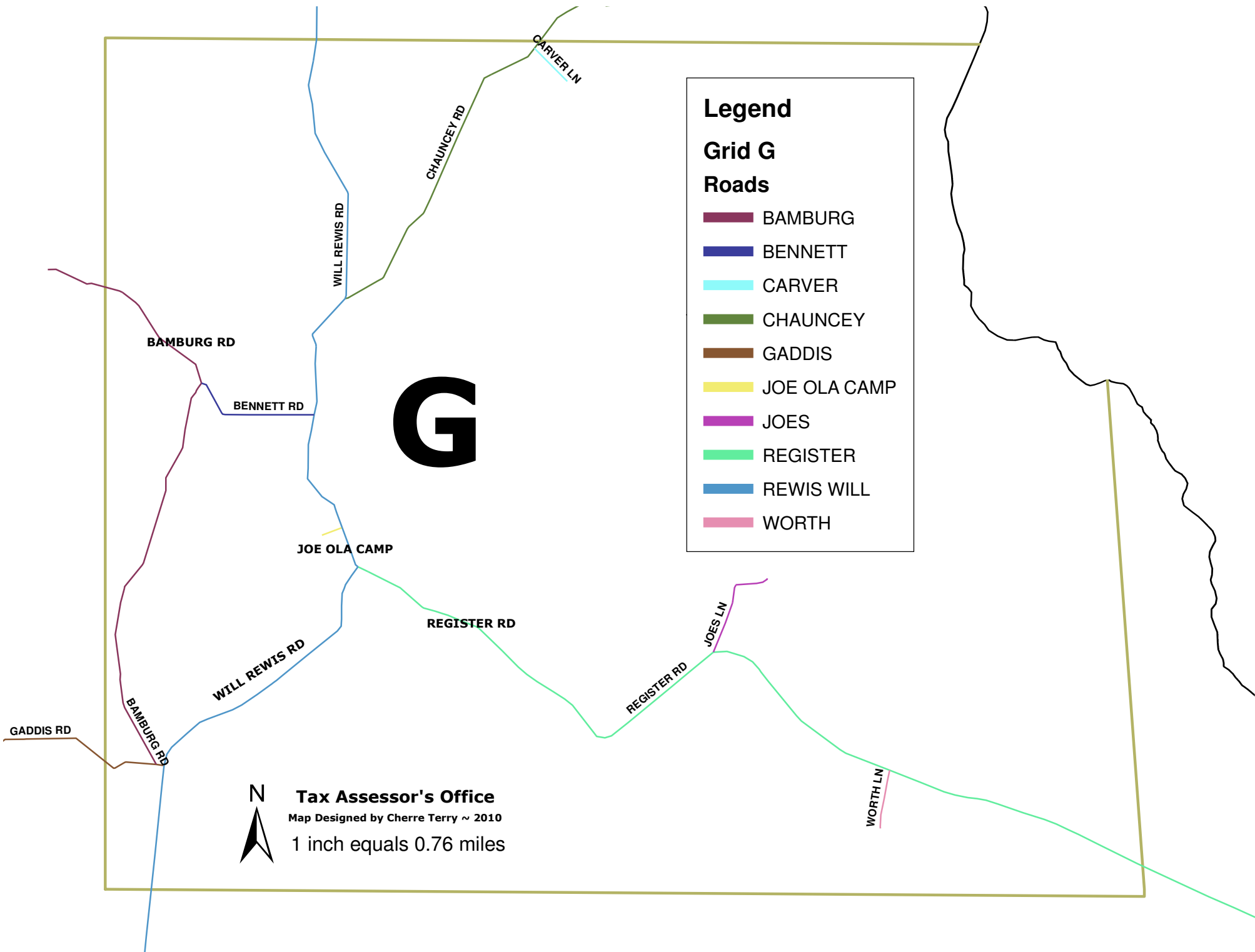
PERMENTER RD

KING RD

W FRED LN

HWY 129 N

GADDIS RD



Legend

Grid G

Roads

- BAMBURG
- BENNETT
- CARVER
- CHAUNCEY
- GADDIS
- JOE OLA CAMP
- JOES
- REGISTER
- REWIS WILL
- WORTH



Tax Assessor's Office
Map Designed by Cherre Terry ~ 2010
1 inch equals 0.76 miles



Tax Assessor's Office
Map Designed by Cherre Terry ~ 2010
1 inch equals 0.39 miles

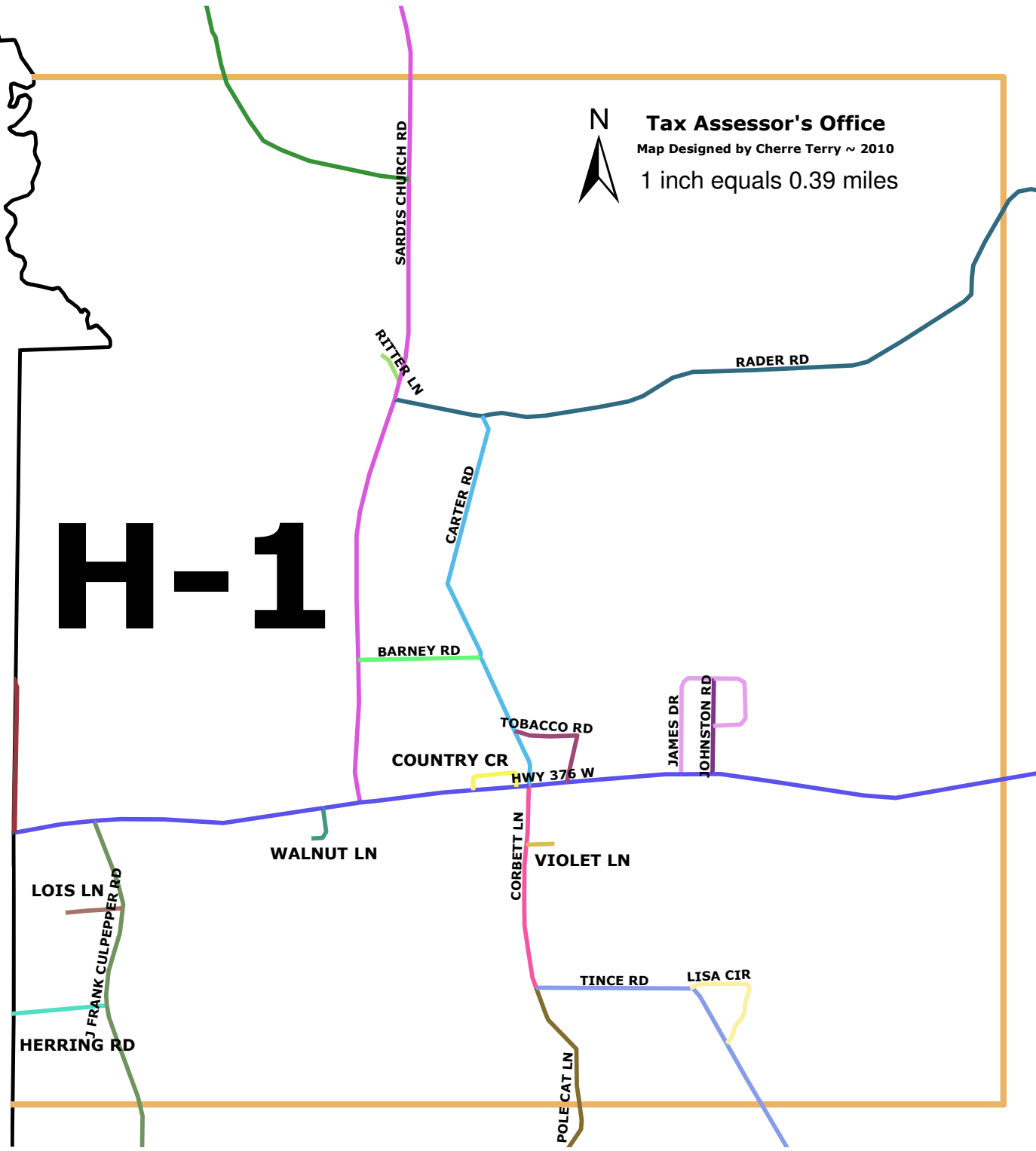
H-1

Legend

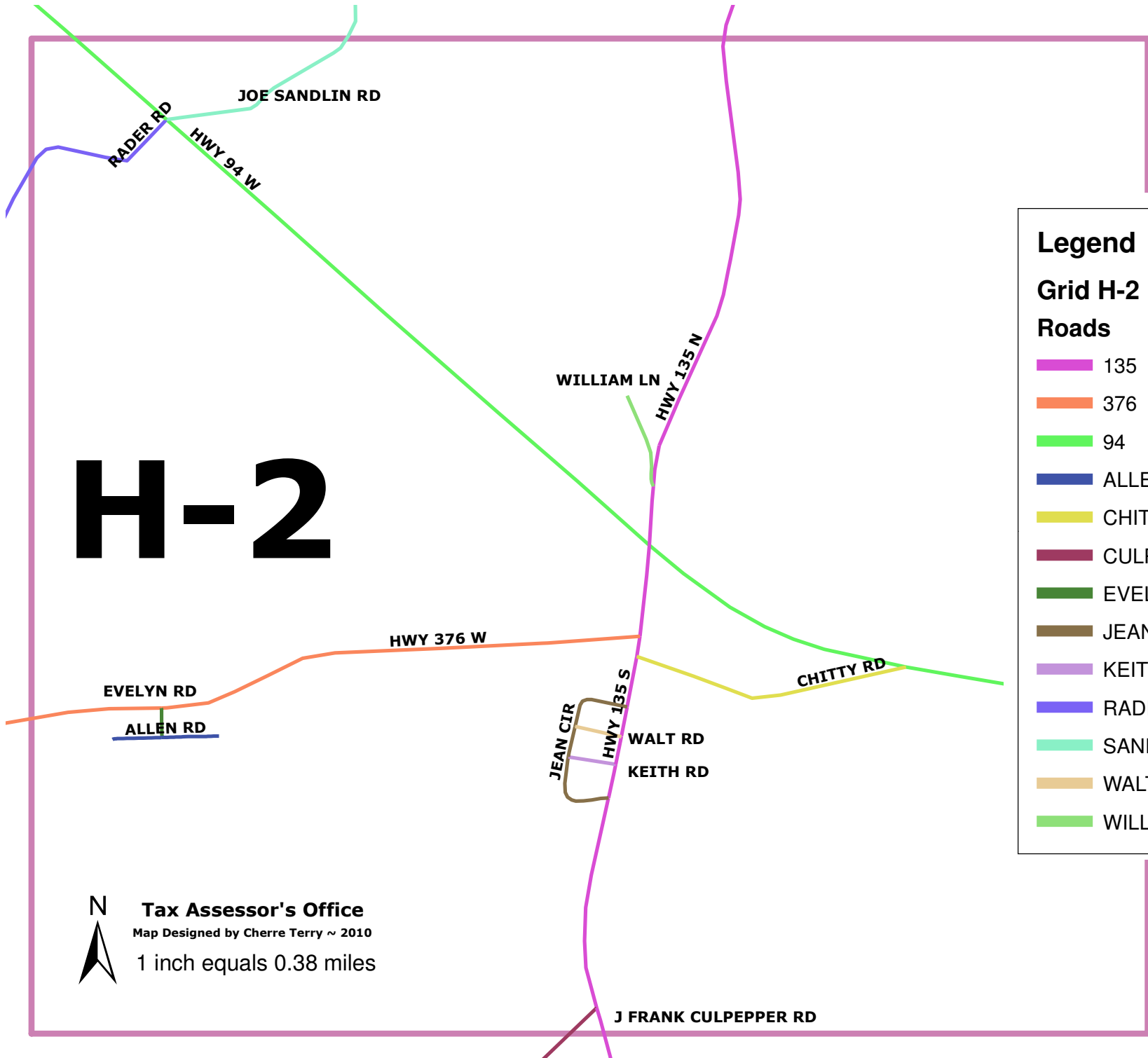
Grid H-1

Roads

-  376
-  BARNEY
-  CARTER
-  CORBETT
-  COUNTRY
-  CULPEPPER J FRANK
-  GA 376
-  GEORGE
-  HERRING
-  JAMES
-  JOHNSTON
-  LISA
-  LOIS
-  MARTHA BRANCH
-  POLE CAT
-  RADER
-  RITTER
-  SARDIS CHURCH
-  TINCE
-  TOBACCO
-  VIOLET
-  WALNUT



H-2



Legend

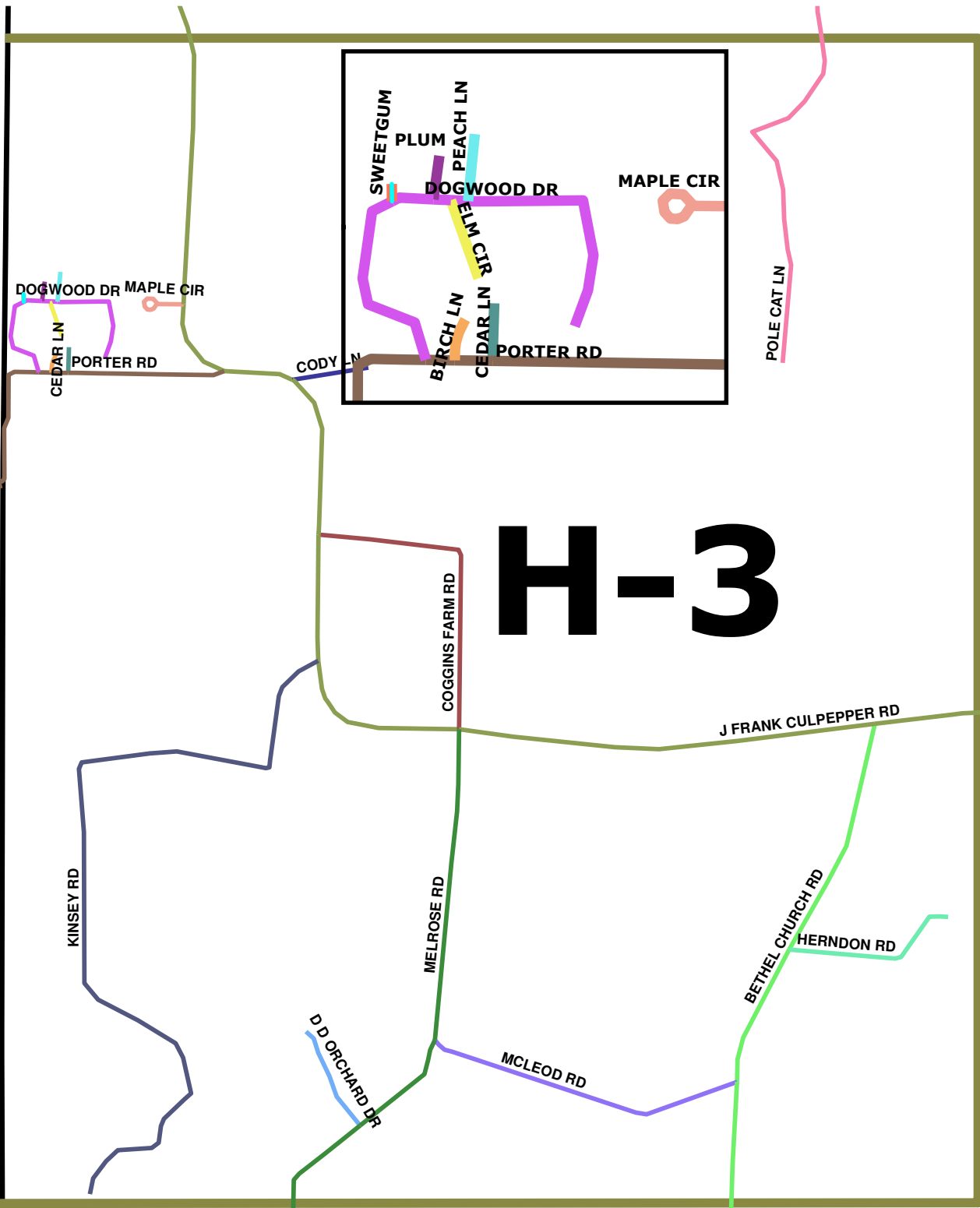
Grid H-2

Roads

- 135
- 376
- 94
- ALLEN
- CHITTY
- CULPEPPER J FRANK
- EVELYN
- JEAN
- KEITH
- RADER
- SANDLIN JOE
- WALT
- WILLIAM



Tax Assessor's Office
Map Designed by Cherre Terry ~ 2010
1 inch equals 0.38 miles



H-3

Legend

Grid H3

Roads

- BETHEL CHURCH
- BIRCH
- CEDAR
- CODY
- COGGINS FARM
- CULPEPPER J FRANK
- D D ORCHARD
- DOGWOOD
- ELM
- HERNDON
- KINSEY
- MAPLE
- MCLEOD
- MELROSE
- PEACH
- PLUM
- POLE CAT
- PORTER
- SWEETGUM



Tax Assessor's Office

Map Designed by Cherre Terry ~ 2010

1 inch equals 0.28 miles



- Legend**
- Grid H4**
- Roads**
- 135
 - AUSTIN
 - BEAVER BRANCH
 - BONNIE
 - CULPEPPER J FRANK
 - HARLIE LANE
 - HOMER
 - IDA K
 - KAY C
 - PA STOTEN
 - PETE
 - RED OAK
 - SHAYNA
 - SON CLAYTON
 - TINCE
 - WRIGHTS CHAPEL

PETE RD

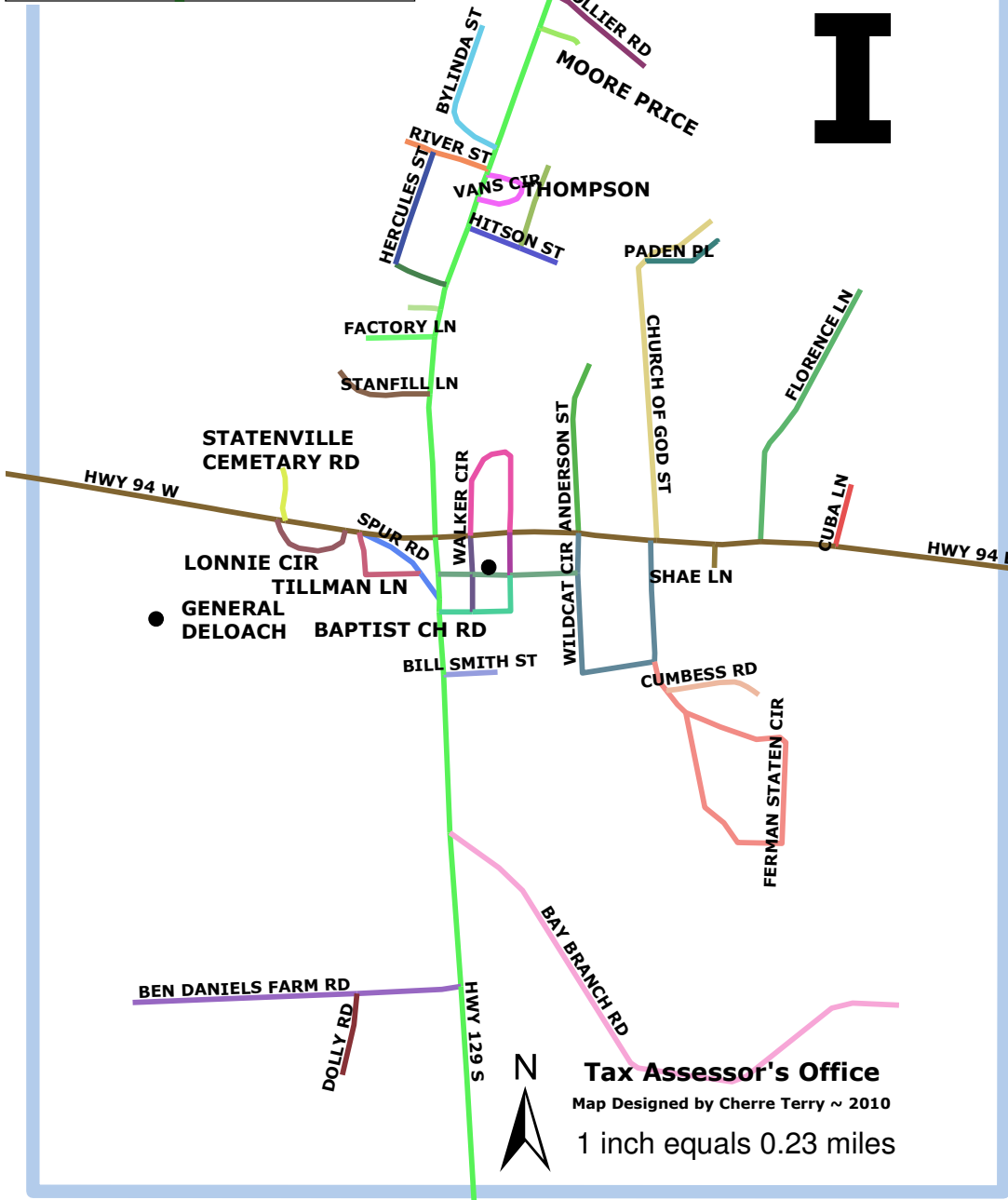
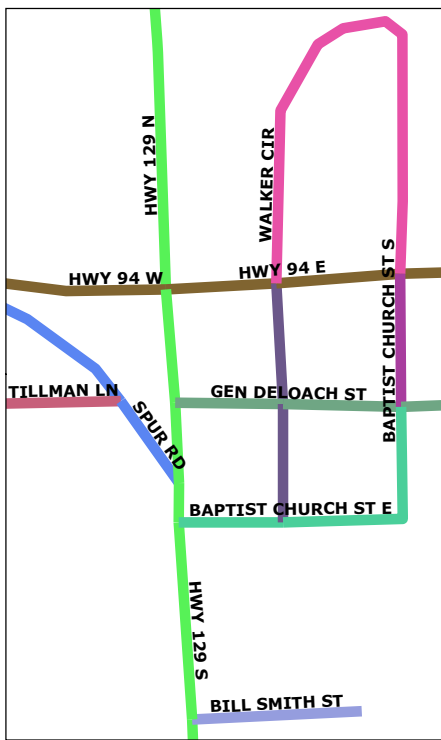
H-4



Tax Assessor's Office

Map Designed by Cherre Terry ~ 2010

1 inch equals 0.38 miles



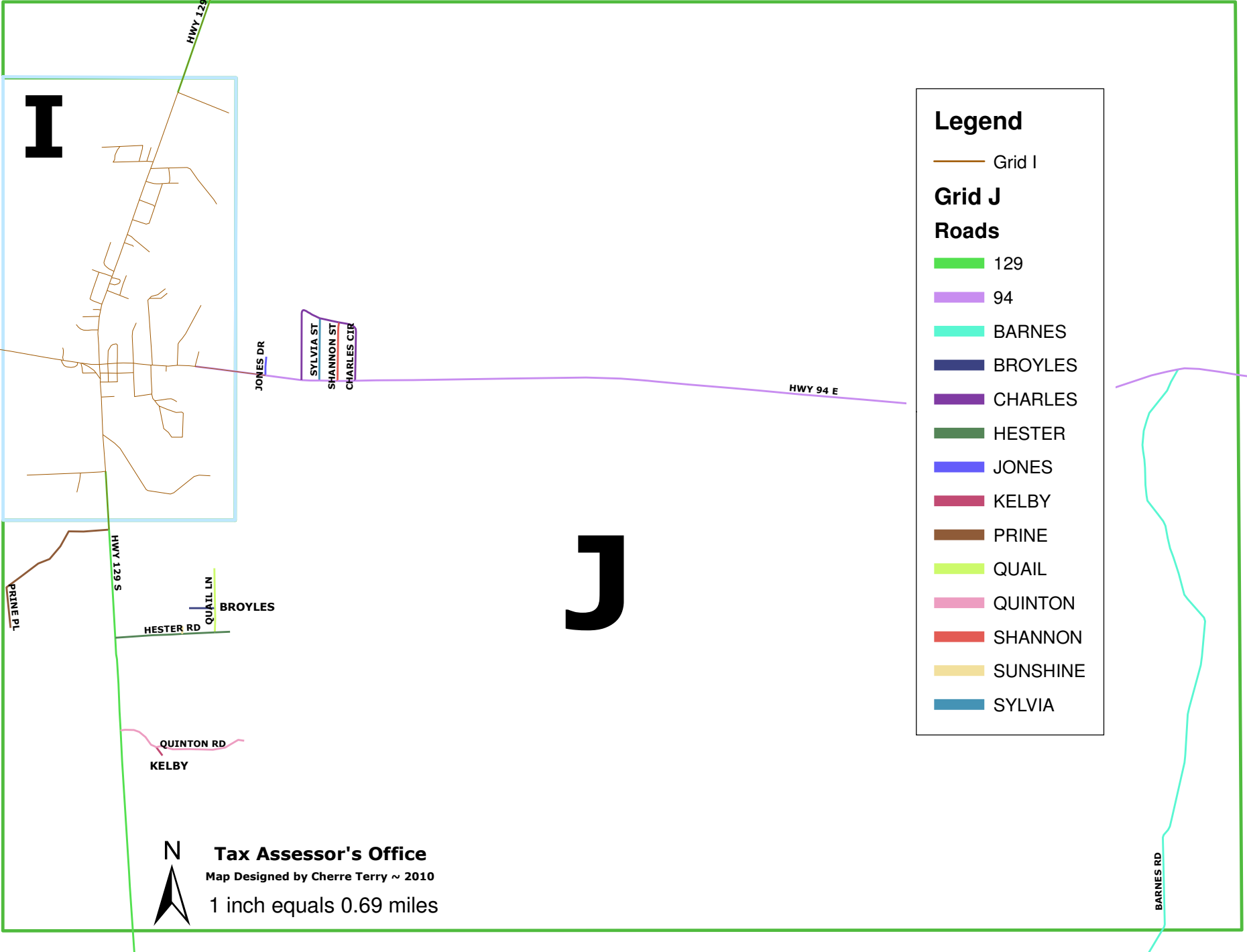
Legend

Grid I

Roads

	129
	94
	ANDERSON
	BAPTIST CHURCH S
	BAPTIST CHURCH STREET E
	BASS J D
	BAY BRANCH
	BILLY
	BYLINDA
	CHURCH OF CHRIST
	CHURCH OF GOD
	COLLIER
	COURT HOUSE
	CUBA
	CUMBESS
	DANIELS BEN FARM
	DANNY
	DELOACH GEN
	DOLLY
	DOROTHY
	FACTORY
	FERMAN STATEN
	FLATWOODS FARM
	FLORENCE
	FORESTRY
	HAMPTON JOHN
	HERCULES
	HITSON
	HUNTER
	JOLLY
	LOBLOLLY
	LONNIE
	MOORE PRICE
	PADEN
	RIVER
	SHAE
	SMITH BILL
	SPUR
	STANFILL
	STATENVILLE CEMETARY
	THOMPSON
	TILLMAN
	VANS
	WALKER
	WESLEY
	WILDCAT

Tax Assessor's Office
 Map Designed by Cherre Terry ~ 2010
 1 inch equals 0.23 miles



I

J

Legend

- Grid I
- Grid J Roads**
- 129
- 94
- BARNES
- BROYLES
- CHARLES
- HESTER
- JONES
- KELBY
- PRINE
- QUAIL
- QUINTON
- SHANNON
- SUNSHINE
- SYLVIA



Tax Assessor's Office
 Map Designed by Cherre Terry ~ 2010
 1 inch equals 0.69 miles

HWY 129 N

HWY 129 S

HWY 94 E

JONES DR

SYLVIA ST

SHANNON ST

CHARLES CIR

QUAIL LN

BROYLES

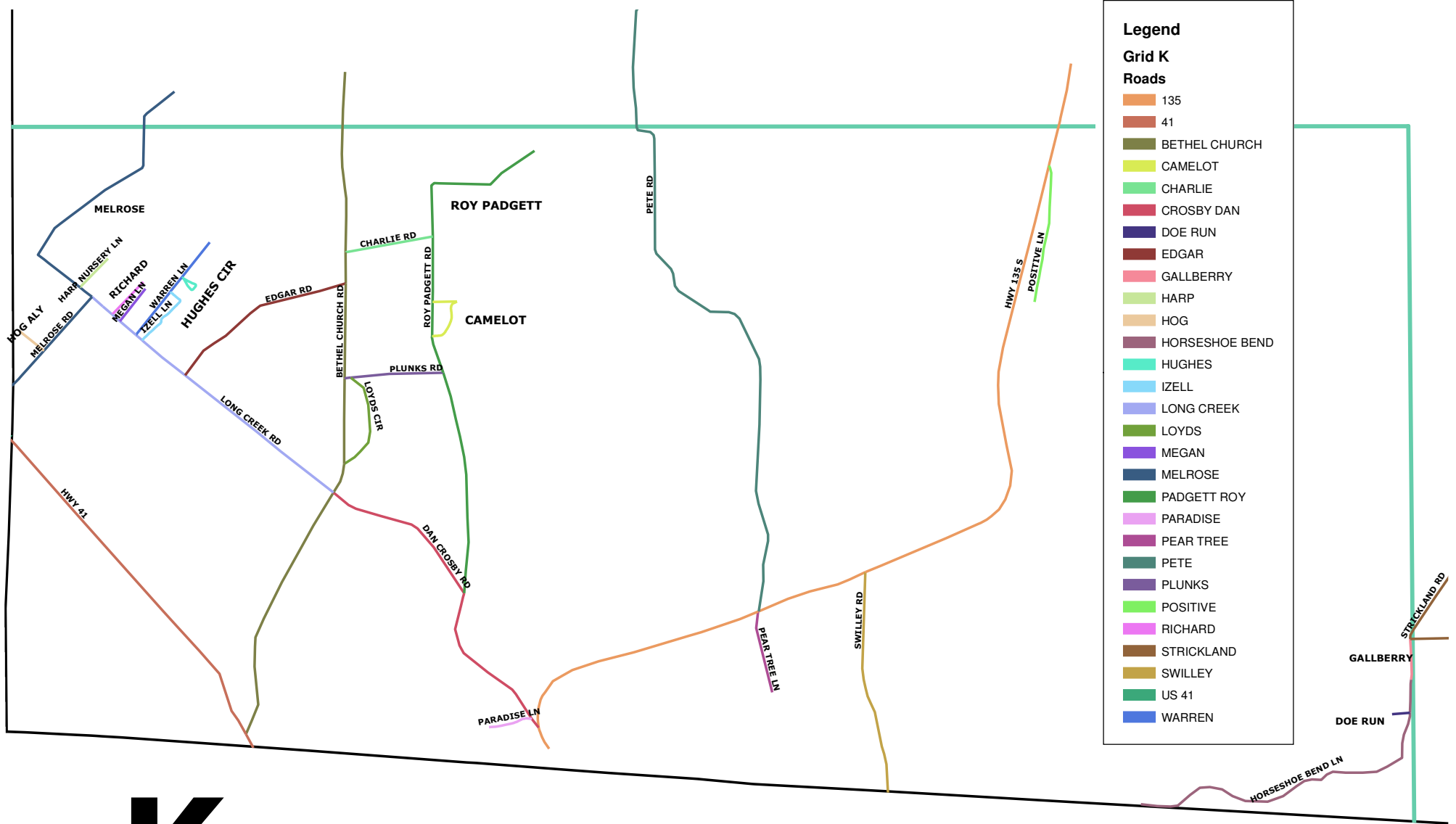
HESTER RD

QUINTON RD

KELBY

PRINE PL

BARNES RD




Legend	
Grid K	
Roads	
[Orange line]	135
[Red line]	41
[Dark green line]	BETHEL CHURCH
[Light green line]	CAMELOT
[Green line]	CHARLIE
[Red line]	CROSBY DAN
[Dark blue line]	DOE RUN
[Brown line]	EDGAR
[Pink line]	GALLBERRY
[Light green line]	HARP
[Orange line]	HOG
[Dark purple line]	HORSESHOE BEND
[Cyan line]	HUGHES
[Light blue line]	IZELL
[Blue line]	LONG CREEK
[Green line]	LOYDS
[Purple line]	MEGAN
[Dark blue line]	MELROSE
[Green line]	PADGETT ROY
[Pink line]	PARADISE
[Purple line]	PEAR TREE
[Dark green line]	PETE
[Purple line]	PLUNKS
[Light green line]	POSITIVE
[Pink line]	RICHARD
[Brown line]	STRICKLAND
[Gold line]	SWILLEY
[Green line]	US 41
[Blue line]	WARREN

K



Tax Assessor's Office
 Map Designed by Cherre Terry ~ 2010
 1 inch equals 0.58 miles



Legend
Grid L
Roads

- 129
- BARNES
- BRADFORD
- MARQUEEN
- STRICKLAND



Tax Assessor's Office
Map Designed by Cherre Terry ~ 2010
1 inch equals 0.66 miles

M



Tax Assessor's Office

Map Designed by Cherre Terry ~ 2010

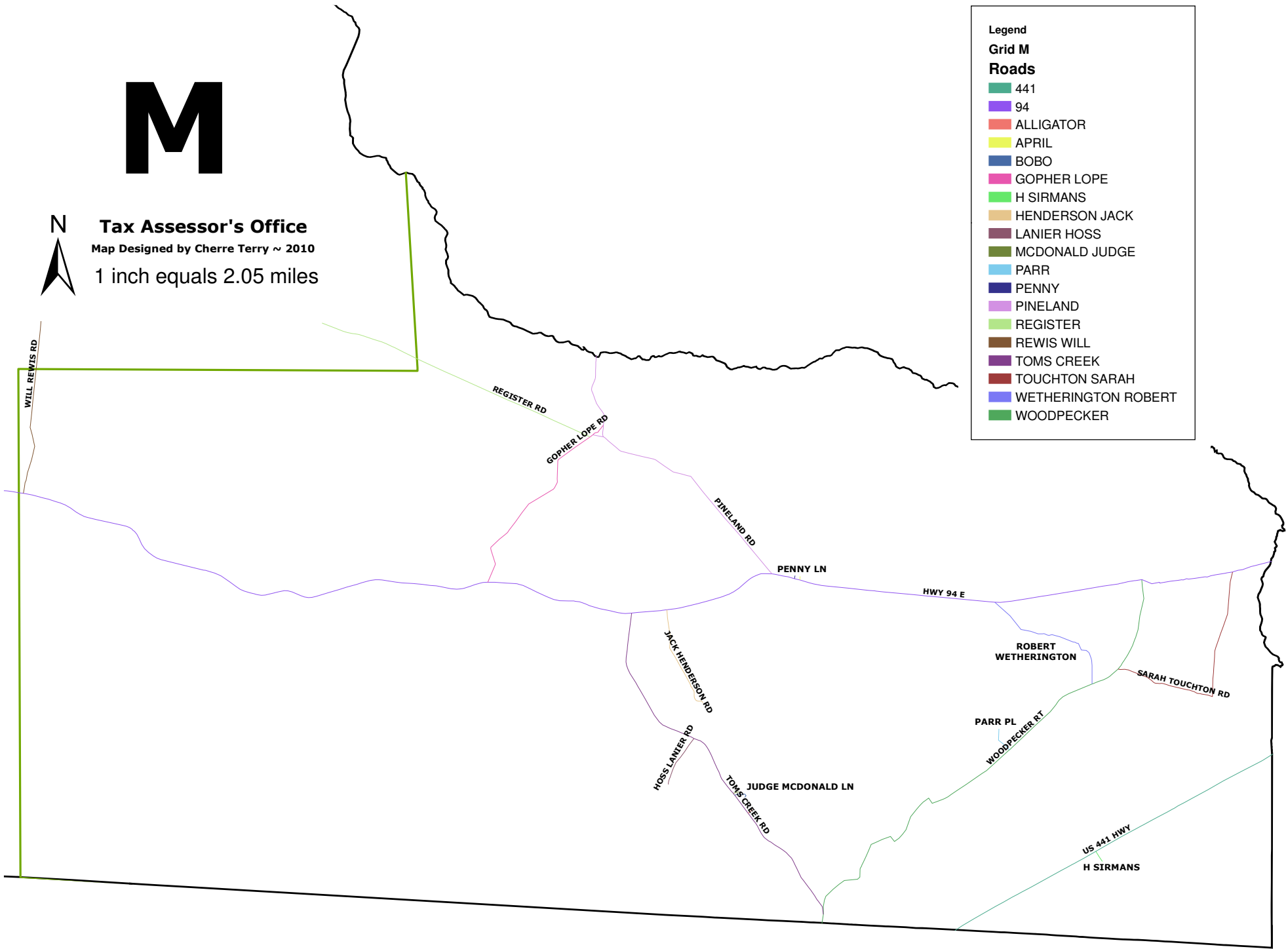
1 inch equals 2.05 miles

Legend

Grid M

Roads

- 441
- 94
- ALLIGATOR
- APRIL
- BOBO
- GOPHER LOPE
- H SIRMANS
- HENDERSON JACK
- LANIER HOSS
- MCDONALD JUDGE
- PARR
- PENNY
- PINELAND
- REGISTER
- REWIS WILL
- TOMS CREEK
- TOUCHTON SARAH
- WETHERINGTON ROBERT
- WOODPECKER



ROAD NAME	GRID	ROAD NAME	GRID	ROAD NAME	GRID
ALLEN	H-2	CHAUNCEY	G, D	FIELDING	F
ALLIGATOR	M	CHITTY	H-2	FLATWOODS FARM	I
ANDERSON	I	CHURCH OF GOD	I	FLORENCE	I
APRIL	M	CODY	H-3	FORESTRY	I
AUSTIN	H-4	COGGINS FARM	H-3	FRED W	F
BAMBURG	C, F, G	COLLIER	I	GADDIS	F, G
BAPTIST CHURCH	I	COPELAND	A, E	GALLBERRY	K
BARNES	J, L	CORBETT	H-1	GENERAL DELOACH	I
BARNEY	H-1	COUNTRY	H-1	GEORGE	H-1
BAY BRANCH	I	COURT HOUSE	I	GOPHER LOPE	M
BEAVER BRANCH	H-4	CUBA	I	GREY	C
BEN DANIELS FARM	I	CUMBESS	I	GRINER	C
BENNETT	G	DAN CROSBY	K	H SIRMANS	M
BETHEL CHURCH	H-3, K	DANNY	I	HARLIE LN	H-4
BETHLEHEM CHURCH	B	DAUGHTERY CIR	B	HARP	K
BILL SMITH	I	DAVIS	B	HELEN	C
BILLY	I	DD ORCHARD	H-3	HENDLEY	D
BIRCH	H-3	DOE RUN	K	HERCULES	I
BONNIE	H-4	DOGWOOD	H-3	HERNDON	H-3
BRADFORD	L	DOLLY	I	HERRING	H-1
BROWN	C	DONAHUE	E	HESTER	J
BROYLES	J	DONAUE	A	HICKORY GROVE	E
BUBBA	E	DOROTHY	I	HITSON	I
BYLINDA	I	DUBS	C	HOG	K
CAMELOT	K	EDGAR	K	HOMER	H-4
CARROLL	F	ELKUS GARDEN	C	HONEYSUCKLE	C
CARTER	H-1	ELLIS	E	HORSESHOE BEND	K
CARVER	G	ELM	H-3	HOSS LANIER	M
CC RD	E	EUGENE	E	HOWELL	A, B, C
CEDAR	H-3	EVELYN	H-2	HUGHES	K
CHARLES	J	FACTORY	I	HUNTER	I
CHARLIE	K	FERMAN STATEN	I	HWY 129	I

ROAD NAME	GRID	ROAD NAME	GRID	ROAD NAME	GRID
HWY 129	C, F, I, L	LOBLOLLY	I	PLUNKS	K
HWY 135	A, B, E, H-2, H-4, K	LOIS	H-1	POLE CAT	H-1, H-3
HWY 187	C, D	LONG CREEK	K	PORTER	H-3
HWY 376	H-1, H-2	LONNIE	I	POSITIVE	K
HWY 41	K	MACEDONIA CH	C	PRICE MOORE	I
HWY 441	M	MAGNOLIA	E	PRINE	J
HWY 94	E, H-2, I, J, M	MAPLE	H-3	QUAIL	J
IDA K	H-4	MARQUEEN	L	QUINTON	J
IZELL	K	MARTHA BRANCH	E, H-1	RADER	H-1, H-2
J FRANK CULPEPPER	H-1, H-2, H-3, H-4	MAYDAY	C, F	RAULERSON	D
JACK HENDERSON	M	MCEADY	B	RED OAK	H-4
JAMES	H-1	MCLEOD	H-3	REGISTER	G, M
JARRARD	F	MEGAN	K	RICHARD	K
JD BASS	I	MELROSE	H-3, K	RICHARDSON	B
JEAN	H-2	MINNIE	D	RITTER	H-1
JESSE	F	NEW STATENVILLE	E	RIVER	I
JOE OLA CAMP	G	NORMAN EVE	C	ROB KATIE	F
JOE SANDLIN	E, H-2	NORSWORTHY	C	ROBERT WETHERINGTON	M
JOES LANE	G	OAK	E	ROBERTS	F
JOHN HAMPTON	I	OC LANE	E	ROY PADGETT	K
JOHNSTON	H-1	PA STOTEN	H-4	RUBY	F
JOLLY	I	PADEN	I	SARAH TOUCHTON	M
JONES	J	PARADISE	K	SARDIS CHURCH	H-1
KEITH	H-2	PARKER	E	SHADETREE	E
KELBY	J	PARR	M	SHADY	C
KING	F	PEACH	H-3	SHAE	I
KINSEY	H-3	PEARTREE	K	SHANNON	J
LAMBERT	F	PENNY	M	SHAYNA	H-4
LEES	F	PERMENTER	F	SIKES HILL	A
LIGHTSEY	E	PETE	H-4, K	SINGLETARY	B
LISA	H-1	PINELAND	M	SNAKE BRANCH	E
LLOYDS	K	PLUM	H-3	SON CLAYTON	H-4

Grid K	Grid L	Grid M
HWY 135	HWY 129	HWY 441
HWY 41	BARNES	HWY 94
BETHEL CHURCH	BRADFORD	ALLIGATOR
CAMELOT	MARQUEEN	APRIL
CHARLIE	STRICKLAND	GOPHER LOPE
DAN CROSBY		H SIRMANS
DOE RUN		JACK HENDERSON
EDGAR		HOSS LANIER
GALLBERRY		PARR
HARP		PENNY
HOG		PINELAND
HORSESHOE BEND		REGISTER
HUGHES		WILL REWIS
IZELL		TOM'S CREEK
LONG CREEK		SARAH TOUCHTON
LLOYDS		ROBERT WETHERINGTON
MEGAN		WOODPECKER RT
MELROSE		
ROY PADGETT		
PARADISE		
PEARTREE		
PETE		
PLUNKS		
POSITIVE		
RICHARD		
STRICKLAND		
SWILLEY		
US 41		
WARREN		